



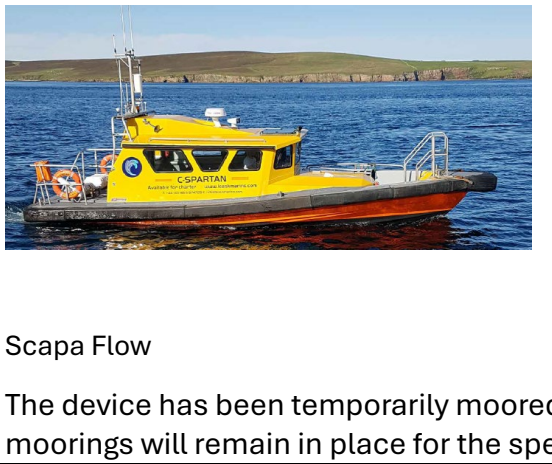



## Notice to Mariners- Initial Maritime Safety Information

<p><b>Marine Operations: Leask Marine Ltd</b> Organisation submitting information and for whom the work is being conducted.</p>	<p><b>Contact Details:</b> Operations Director - Oliver Bethwaite Office – 01856 874725 Mobile 07966228830</p>
<p><b>Details of the works programme</b></p>	
<p><b>Title:</b> <b>Dates:</b> <b>Vessel Operation on-site:</b></p>	<div data-bbox="296 465 850 981"> <p>MAGALLANES- Temporary Mooring</p> <p>19-03-2025 to 18-06-2025</p> <p>MV C-Odyssey</p>  </div> <div data-bbox="850 465 1562 981"> <p>ATIR</p>  </div> <div data-bbox="296 981 850 1406"> <p>MV C- Force</p>  </div> <div data-bbox="850 981 1562 1406"> <p>MV Uskmoor</p>  </div> <div data-bbox="296 1406 850 1991"> <p>C-Spartan</p>  </div>
<p><b>Location:</b> <b>Operation Summary:</b></p>	<p>Scapa Flow</p> <p>The device has been temporarily moored at the site since 12th August 2023. Leask Marine moorings will remain in place for the specified duration.</p>



**Proposed  
Vessel  
Route:**

Main Vessel Route:  
Stromness - Scapa Flow  
Fall of Warness Scapa Flow -  
Orkney VTS will be notified of all operations and movements

**Details of  
any areas to  
be avoided:**

Vessels are requested to maintain a safe distance of 250 meters from the stated coordinates submitted.

**Details of  
lights,  
buoys and  
other  
navigational  
aids**

Device is marked with 2 all-round yellow flash light – 1 FY5s – Light range 3nm  
Mooring is marked with Colour yellow buoy - flash yellow light – 1 FY5s – Light range 1nm

**Instructions  
to vessels:**

Vessels involved will be keeping continuous listening watch on Channel 16 and 6 and will display appropriate lights and marks as required by the International Rules for Preventing Collisions at Sea.

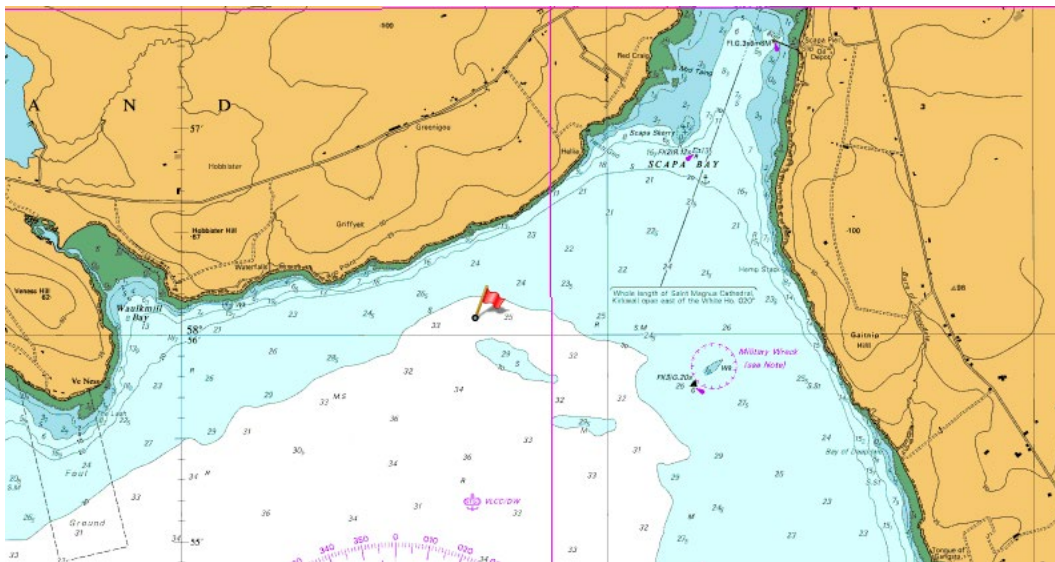
Mariners are requested to give the works a wide berth.

**Position of  
the Asset:**

Mooring/ Asset	Lat/ Long	Easting	Northing
Mooring	58°56.122'N, 3°01.306'W	498753	6532816

**Device  
Specification**

Vessel	Length	Beam	Draught
Magallanes ATIR	45 m	6 m	23.4 m



**Name:** K. Maryam

**Signature:** khizra m

**Date:** 19/03/2025

