

## Notice to Mariners- Initial Maritime Safety Information

**Marine Operations: Leask Marine Ltd**  
 Organisation submitting information and for whom the work is being conducted.

**Contact Details:**  
 Operations Director – Olly Bethwaite  
 Office – 01856 874725  
 Mobile 07966228830

**Details of the works programme**

**Title:** Dana Petroleum: Site Survey Operations  
**Dates:** 20-05-2024 to 25-05-2024  
**Vessel Operation on-site:** Glomar Supporter ROV  
**Location:** Scapa Flow Site



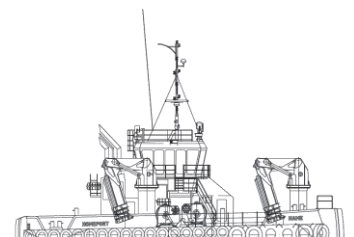
**Proposed Vessel Route:** Main Vessel Route: Vessel transit from Aberdeen to Scapa Flow Site  
 Orkney VTS will be notified of all operations and movements.

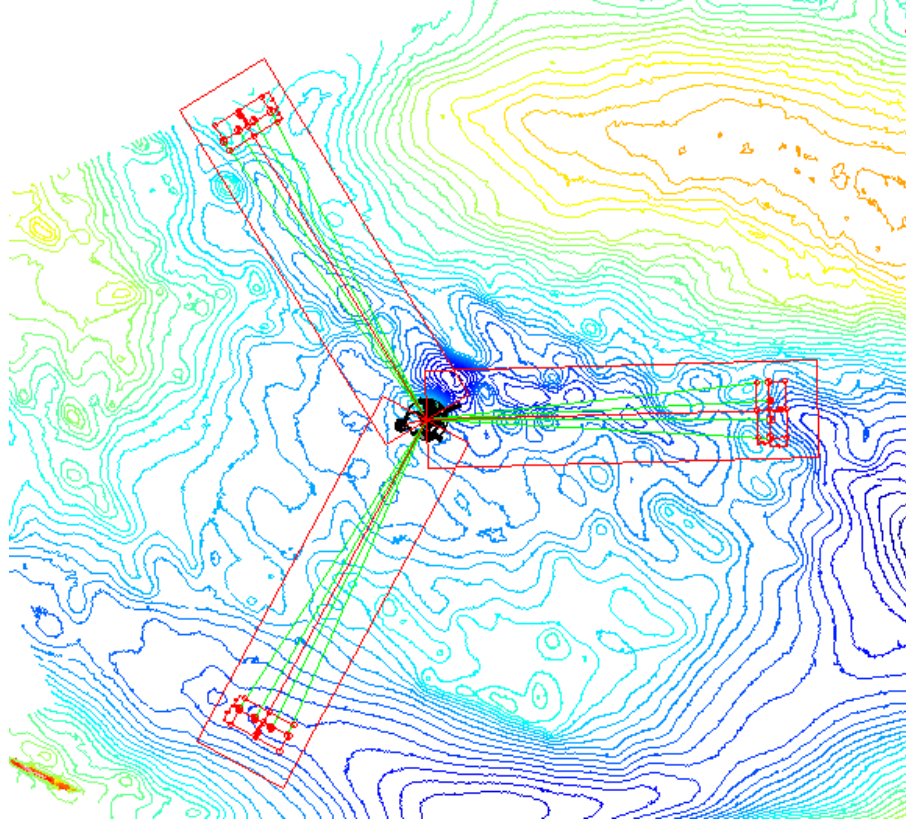
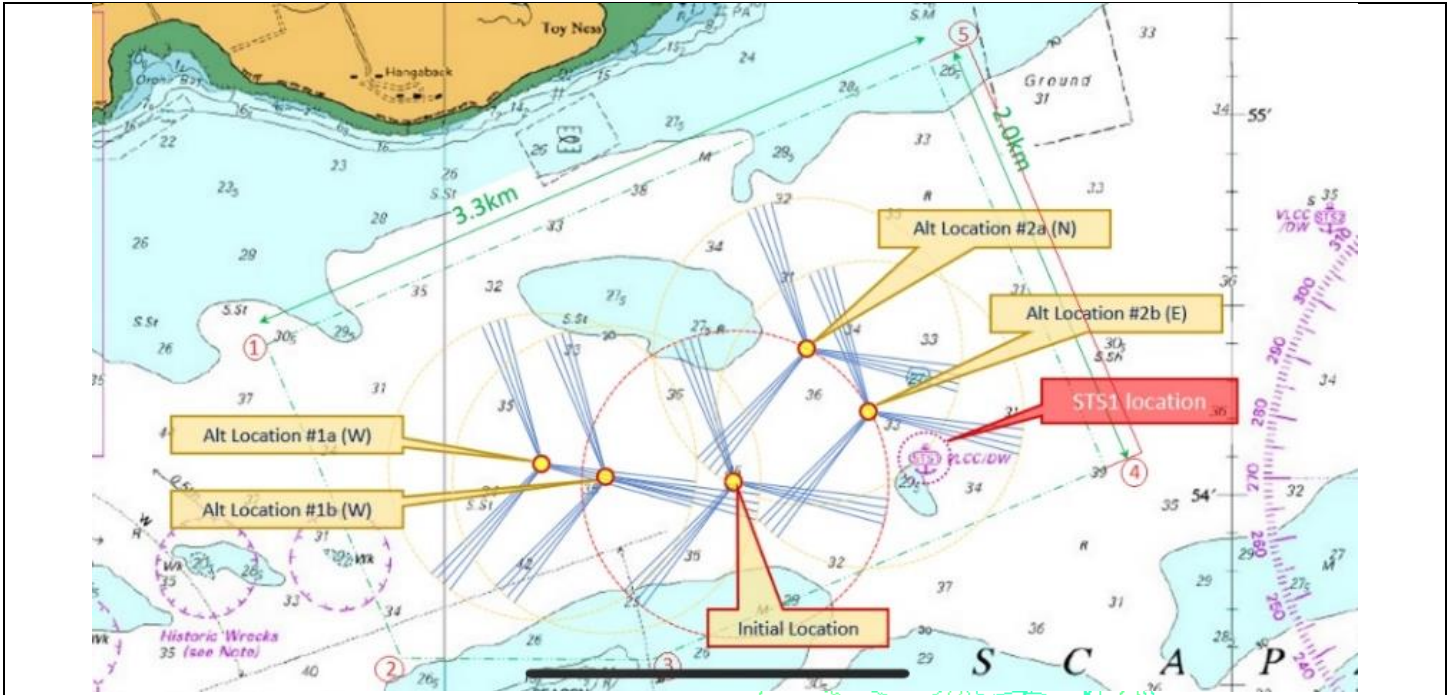
**Details of any areas to be avoided:** Vessels are requested to maintain a safe distance from working vessels.

**Instructions to vessels:** Vessels involved will be keeping continuous listening watch on Channel 16 and 6 and will display appropriate lights and marks as required by the International Rules for Preventing Collisions at Sea.  
 Mariners are requested to give the works a wide berth.

**Positions of the Asset:**

Vertex	Lat/Long	Easting	Northing
<b>Cluster 1 - North-West</b>			
1	58°54.193'N, 3°07.778'W	492531	6529284
2	58°54.559'N, 3°08.216'W	492112	6529965
3	58°54.616'N, 3°08.038'W	492283	6530070
4	58°54.250'N, 3°07.601'W	492702	6529389
<b>Cluster 2 - East</b>			
1	58°54.275'N, 3°07.693'W	492613	6529436
2	58°54.288'N, 3°06.860'W	493413	6529459
3	58°54.180'N, 3°06.855'W	493418	6529259
4	58°54.168'N, 3°07.687'W	492619	6529237
<b>Cluster 3 – South- South-West</b>			
1	58°54.196'N, 3°07.599'W	492703	6529289
2	58°53.816'N, 3°07.995'W	492322	6528586
3	58°53.867'N, 3°08.178'W	492146	6528681
4	58°54.247'N, 3°07.783'W	492527	6529384





**Name:** D Koshy

**Signature:** DKoshy

**Date:** 17/05/2024

