

## Notice to Mariners- Initial Maritime Safety Information

**Marine Operations: Leask Marine Ltd**

Organisation submitting information and for whom the work is being conducted.

**Contact Details:**

Operations Director - Oliver Bethwaite.  
Office – 01856 874725  
Mobile 07966 228 830  
Project Manager – William Dempster  
Mobile 07949 410 771

**Details of the works programme**

**Title:** Scapa Flow Temporary Duct Storage

**Dates:** 28-05-24 to 30-06-24

**Vessel Operation on-site:** C-Spartan



**Location:** Scapa Flow: Bay of Deepdale

**Operation Summary:** Temporary storage of 4 ducts will be inspected weekly.

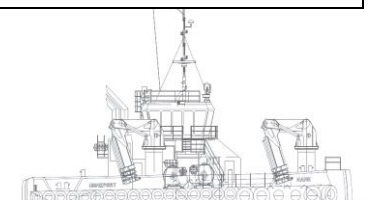
**Proposed Vessel movements** Orkney Harbours will be notified of all operations and movements.

**Details of any areas to be avoided:** Vessels are requested to maintain a minimum distance of 100m from the box created from the coordinates stated.

**Details of lights, buoys, and other navigational aids** Mooring buoys are marked with the Colour yellow - flash yellow light – 1 FY5s – Light range 1nm.  
Mooring buoys will have one marker light attached 6 lights in total.  
A4 buoys with reflective SOLAS tape will be installed every 140m along the length of the duct a total of six.

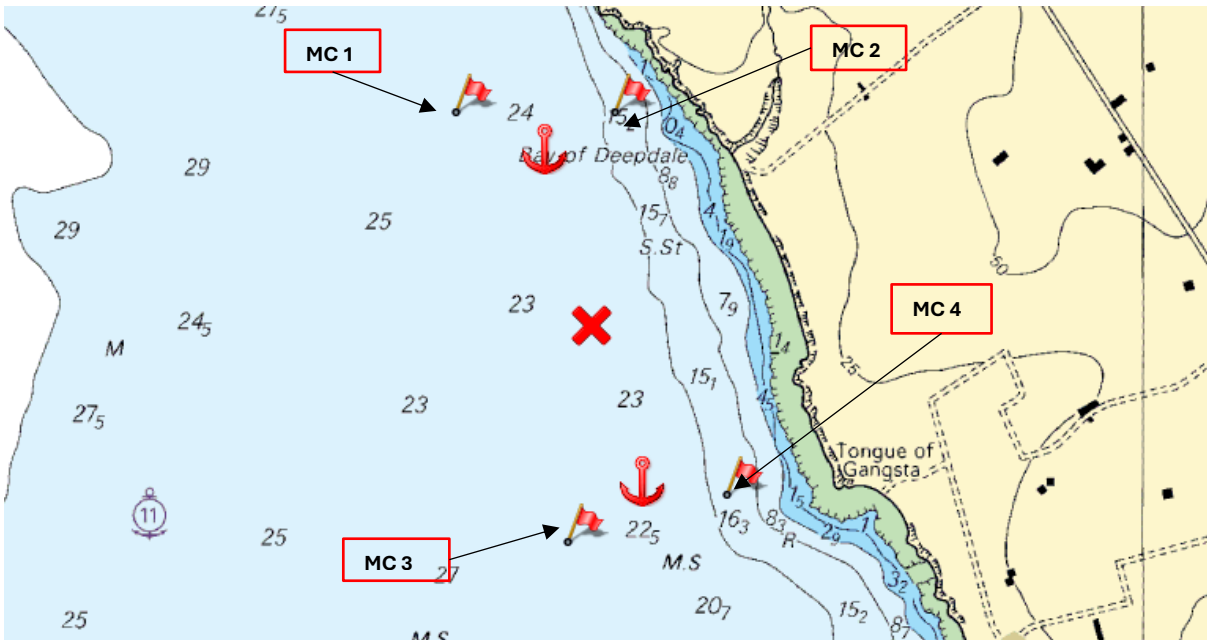
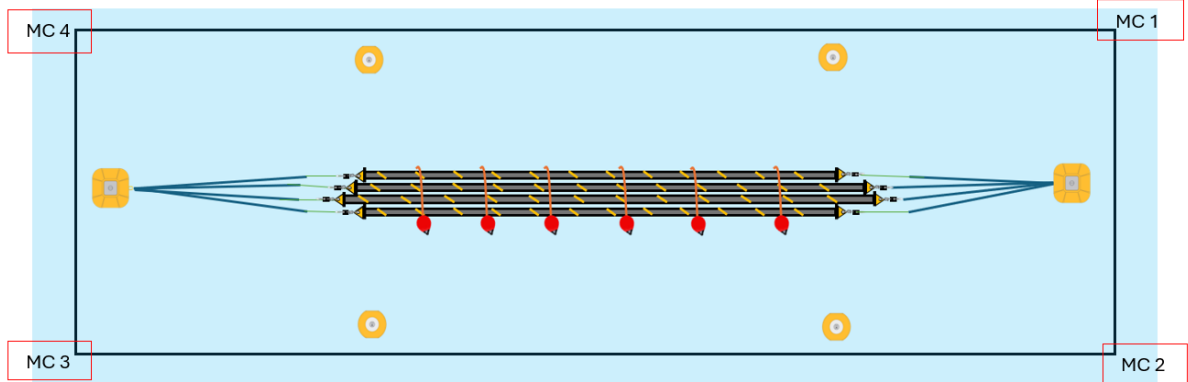
**Instructions to vessels:** Vessels involved will be keeping continuous listening watch on Channel 16 and 6 and will display appropriate lights and marks as required by the International Rules for Preventing Collisions at Sea.  
Mariners are requested to give the area a wide berth.

**Positions of the Asset:** Coordinates for the area are stated in table 1.1.



Mooring/ Asset	Lat/ Long	Easting	Northing
		WGS 84 UTMZone:30	
MC 1	58°55.500'N, 2°58.149'W	501776E	6531703N
MC 2	58°55.500'N, 2°57.650'W	502255E	6531703N
MC 3	58°54.804'N, 2°57.797'W	502115E	6530411N
MC 4	58°54.880'N, 2°57.298'W	502594E	6530552N

Table 1.1- Coordinates of area



Name: W. Dempster

Signature:

Date: 28/05/2024

