

Meteorological Situation

A steering low sits south of Iceland, a trough reaching over the Orkney islands, brings rain and drizzle throughout the day. To the south high pressure builds over central Europe. A ridge is extending northwards this afternoon, which will then shift towards the Baltic tomorrow. Thursday brings showers and a risk of thunderstorms through the afternoon and evening, while on Friday evening the cold front associated to the Low is expected to cross the UK, with rain throughout the day and a peak in southerlies. On Saturday moderate W-SW-lies will be continued. A building high from the Bay of Biscay is expected to expand northwards over the North Sea on Sunday bringing a short period of more settled conditions. Local conditions next 72 hrs: Wind: S-ly, light, increasing to moderate on 18 June 12 UTC. Sea temperature: 12-13C.

Warnings (next 24 Hours)

- Gale Wind Shear Lightning Risk Confidence
- Nil ● Nil ● Low ● Low

Criteria Levels

Winds 10m Spd
 35 kts

Winds											Weather									
UTC	10m				50m			100m			Type (text)	Air					Cloud		MSLP (hPa)	
	Dir (text)	Spd (kts)	Risk (kts)	Gust (kts)	Dir (deg)	Spd (kts)	Gust (kts)	Dir (deg)	Spd (kts)	Gust (kts)		T10 (°C)	T50 (°C)	T100 (°C)	Td10 (°C)	Vis10 (text)	RH (%)	Base (ft)		Frac (%)
Wednesday 17 June 2026																				
12	S	4	4	6	200	5	7	210	5	7	ra	14	14	14	12	good	88	nlc	67	1008
15	S	5	5	7	190	6	9	200	7	10	ra	14	14	14	12	good	87	2000	70	1008
18	SW	3	6	5	230	5	7	230	6	8	shra	14	14	14	12	good	86	3500	63	1009
21	SSE	5	7	7	170	8	10	180	9	11	nsw	13	13	14	12	good	93	3500	59	1009
Thursday 18 June 2026																				
00	SSW	7	9	11	210	13	16	220	15	19	nsw	13	14	14	11	good	85	nlc	38	1009
03	SSW	7	9	10	210	13	16	220	15	18	nsw	12	13	13	10	good	84	nlc	60	1009
06	SSW	7	8	10	200	12	15	210	14	17	nsw	13	13	13	11	good	86	nlc	59	1009
09	S	7	9	10	190	9	12	190	10	13	nsw	14	14	14	11	good	83	nlc	76	1009
12	SSE	11	12	15	170	14	19	170	15	21	ra	14	14	15	11	good	82	3500	77	1008
15	SSE	9	10	12	170	12	15	170	13	17	nsw	14	14	14	12	good	87	nlc	78	1008
18	S	6	8	9	190	8	10	210	9	11	nsw	14	14	14	12	good	90	3500	69	1007
21	S	3	5	5	220	6	8	260	7	9	ra	13	13	13	12	good	93	nlc	74	1007
Friday 19 June 2026																				
00	SSW	2	3	4	230	4	6	250	5	7	nsw	12	13	13	12	good	94	3500	76	1007
03	ESE	2	3	4	130	4	7	150	5	8	nsw	12	13	13	12	good	95	3500	78	1007
06	ESE	7	8	10	110	11	15	110	13	17	ra	13	13	13	12	good	94	2000	78	1006
09	SE	12	14	16	140	20	26	150	23	30	ra	14	14	13	12	mod	91	1000	79	1004
12	SSE	16	20	21	170	24	31	180	27	34	ra	15	15	15	13	good	86	1000	77	1002
15	SSW	12	16	16	220	16	22	230	18	24	ra	15	15	15	13	good	88	1000	76	1003
18	W	8	11	11	280	10	14	290	10	14	ra	14	14	13	12	good	90	nlc	74	1004
21	W	6	7	9	280	9	12	300	10	14	ra	12	12	12	12	md/gd	95	nlc	68	1005
Saturday 20 June 2026																				



Single Location Forecast - 7 Day

Scapa Flow (58°53'N 003°02'W)

Scapa Flow
Orkney Harbour DTNO_REF_19049545

offshore@dtn.com
+31 (0)30 8082022 (Utrecht office)
+44 (0)1224 042444 (Aberdeen office)
www.meteogroupoffshore.com

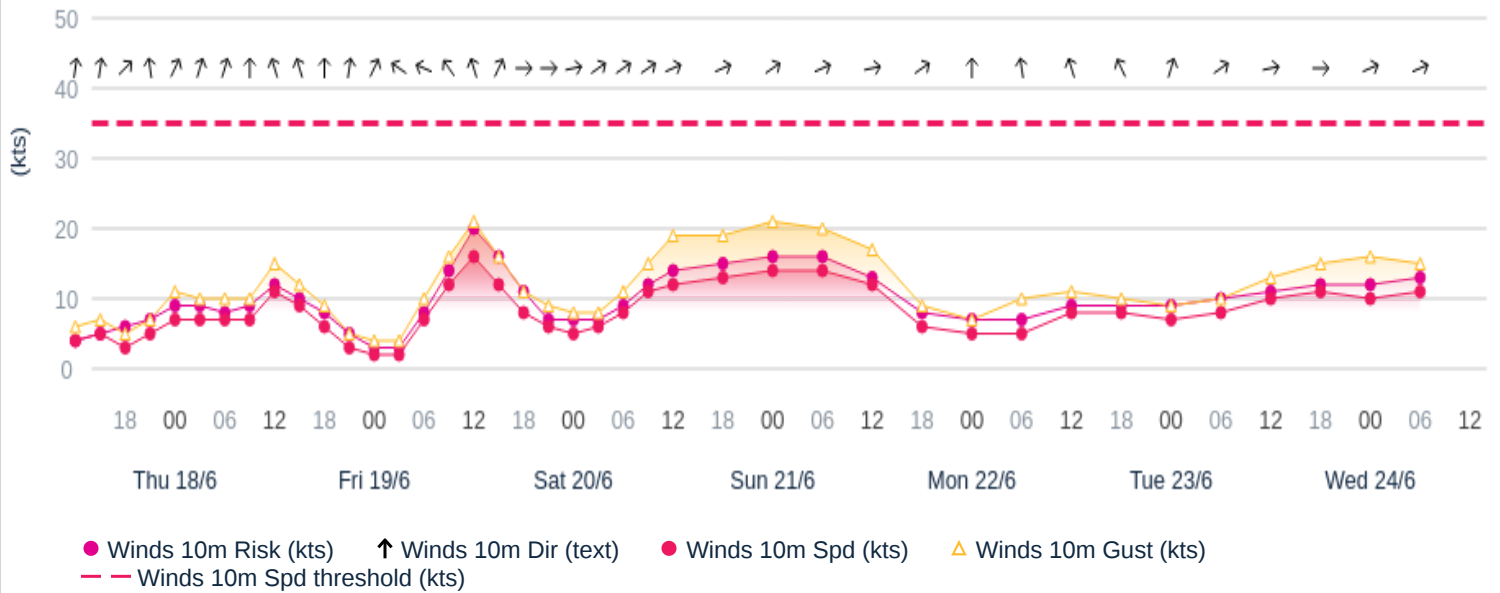
Issued on 17 June 2026, 14:01 UTC

UTC	Winds										Weather									
	10m				50m			100m			Type (text)	Air					Cloud		MSLP (hPa)	
	Dir (text)	Spd (kts)	Risk (kts)	Gust (kts)	Dir (deg)	Spd (kts)	Gust (kts)	Dir (deg)	Spd (kts)	Gust (kts)		T10 (°C)	T50 (°C)	T100 (°C)	Td10 (°C)	Vis10 (text)	RH (%)	Base (ft)		Frac (%)
00	WSW	5	7	8	270	7	10	280	9	12	shra	12	12	11	11	good	94	2000	68	1006
03	SW	6	7	8	250	8	10	260	9	11	ra	12	12	11	11	good	94	3500	70	1006
06	SW	8	9	11	240	10	14	250	12	14	shra	12	12	11	11	good	91	1000	46	1008
09	SW	11	12	15	240	13	17	250	13	18	nsw	13	13	12	10	good	80	nlc	27	1010
12	WSW	12	14	19	250	15	21	250	16	23	dz	14	14	13	9	good	74	nlc	26	1012
18	WSW	13	15	19	250	16	21	250	17	23	dz	14	14	14	10	good	78	nlc	27	1017
Sunday 21 June 2026																				
00	SW	14	16	21	240	19	26	240	21	27	nsw	12	12	11	9	good	82	nlc	22	1021
06	WSW	14	16	20	250	18	24	250	19	25	nsw	12	12	11	9	good	82	2000	47	1025
12	WSW	12	13	17	260	13	19	260	13	19	nsw	14	13	13	9	good	73	nlc	55	1028
18	SW	6	8	9	230	7	9	220	7	9	nsw	13	13	13	9	good	77	3500	73	1029
Monday 22 June 2026																				
00	S	5	7	7	170	8	10	160	9	11	dz	12	12	12	9	good	83	3500	70	1029
06	SSE	5	7	10	160	9	13	150	10	15	dz	13	12	12	10	good	83	nlc	69	1027
12	SSE	8	9	11	170	11	14	180	12	15	dz	14	14	13	10	good	79	nlc	55	1024
18	SSE	8	9	10	190	12	14	240	13	15	ra	14	13	13	11	good	82	1000	65	1023
Tuesday 23 June 2026																				
00	SSW	7	9	9	200	11	13	200	13	15	ra	13	13	12	11	md/gd	91	500	74	1021
06	SW	8	10	10	230	11	13	220	12	14	ra	13	13	12	11	good	91	500	70	1018
12	WSW	10	11	13	260	10	13	260	10	13	dz	14	14	14	11	good	82	1000	68	1019
18	W	11	12	15	260	11	15	260	10	15	dz	14	13	13	11	good	82	1000	58	1019
Wednesday 24 June 2026																				
00	WSW	10	12	16	220	13	19	200	14	20	dz	12	12	12	11	good	89	1000	75	1017
06	WSW	11	13	15	240	14	19	230	16	20	ra	13	13	13	12	good	93	3500	71	1015

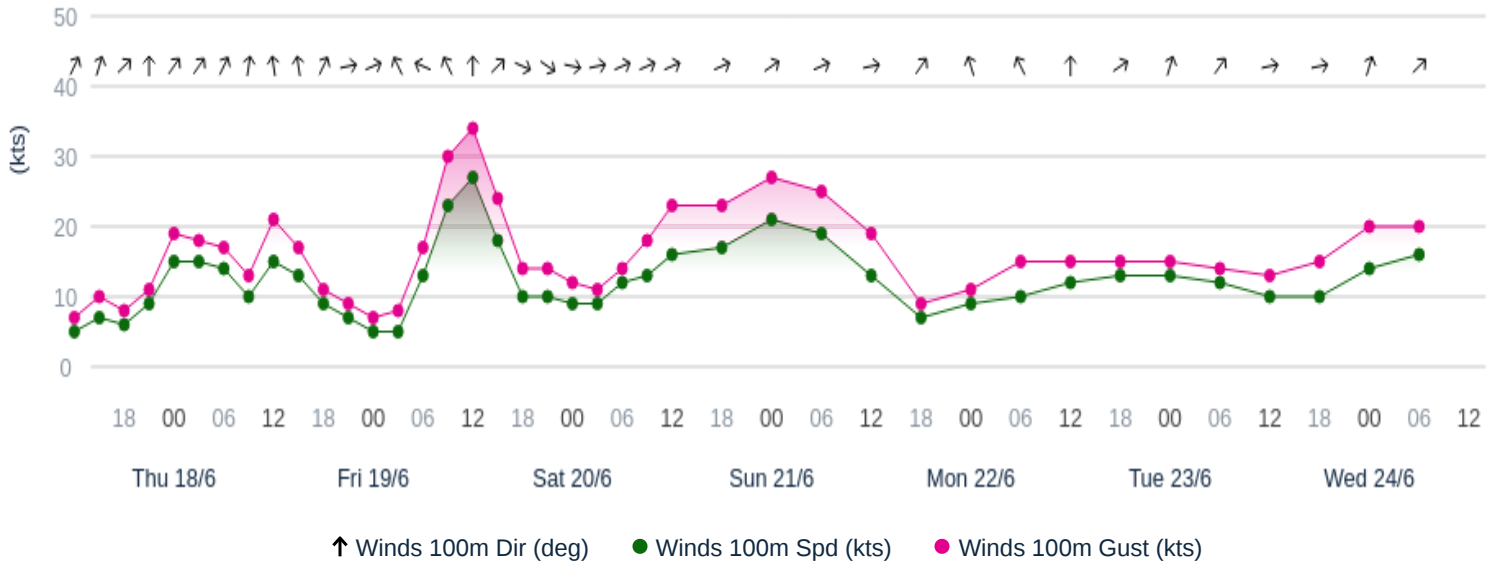
WX=Weather, FG=Fog, DZ=Drizzle, RA=Rain, SN=Snow, SHRA=Rainshower, SHSN=Snowshower, GR=Hail, TS=Thunderstorm, NSW=No sig weather

Copyright 2026© DTN

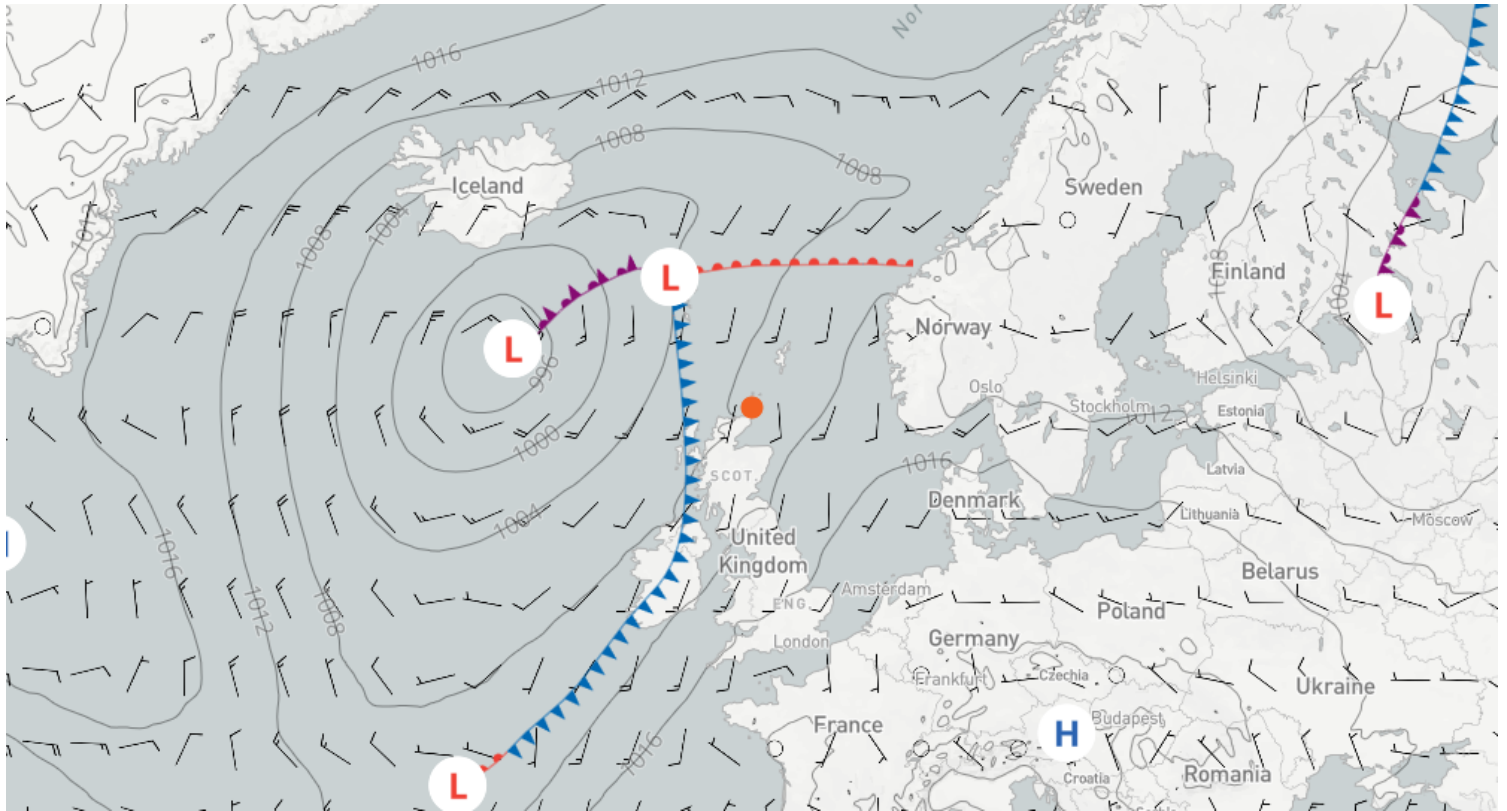
10m Wind Graph - 7 Day Scapa Flow



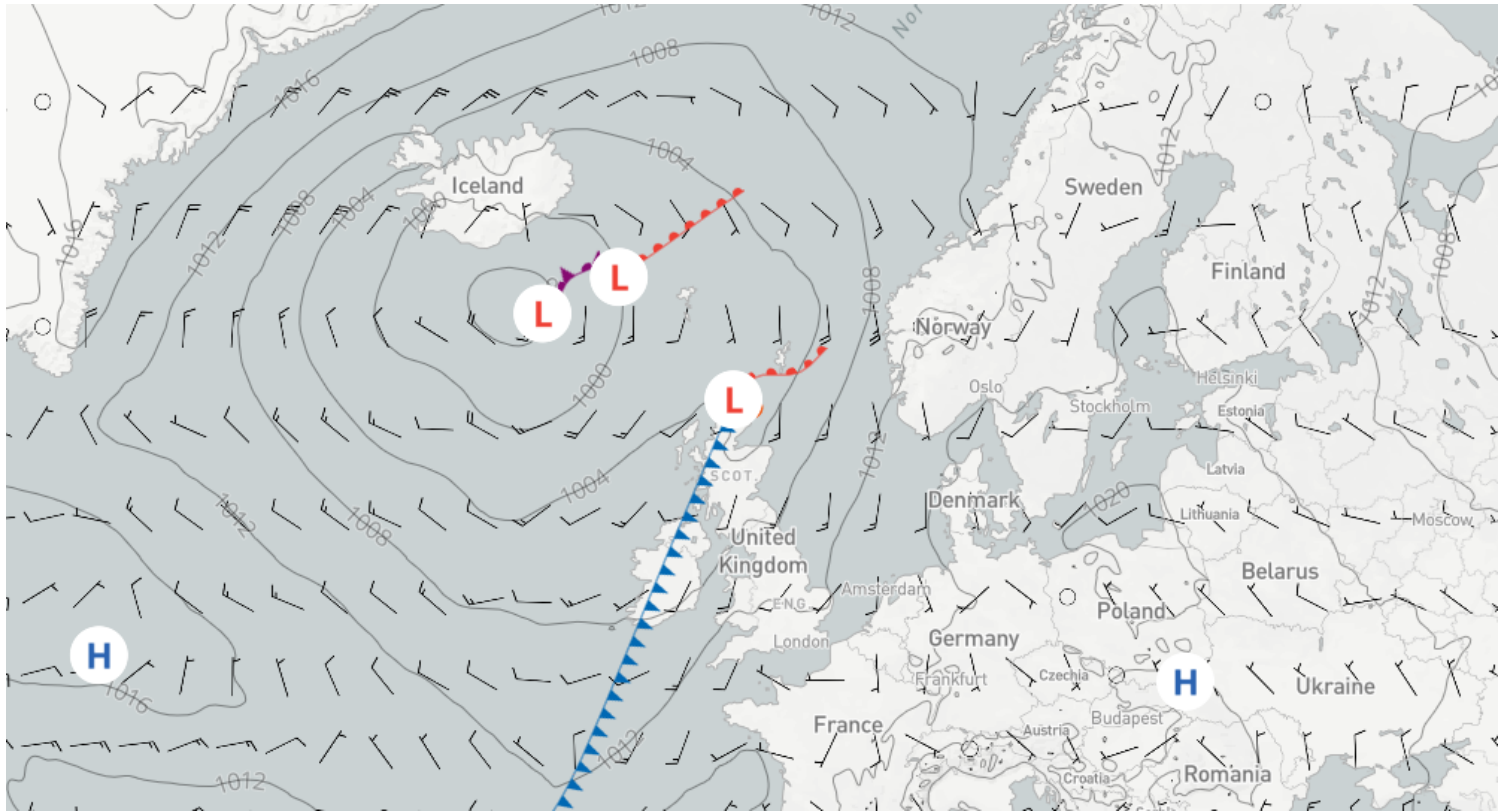
100m Wind Graph - 7 Day Scapa Flow



Issued on 17 June 2026, 12:00 UTC | Forecast for 18 June 2026, 12:00 UTC (+24) | 10m Wind Speed + Surface Pressure and Fronts



Issued on 17 June 2026, 12:00 UTC | Forecast for 19 June 2026, 12:00 UTC (+48) | 10m Wind Speed + Surface Pressure and Fronts



page intentionally left blank